

TORNADO No.6 (Cyclonic)

0...F0 1...F1 2...F2 → DAMAGE DIRECTION ●.....DEBRIS


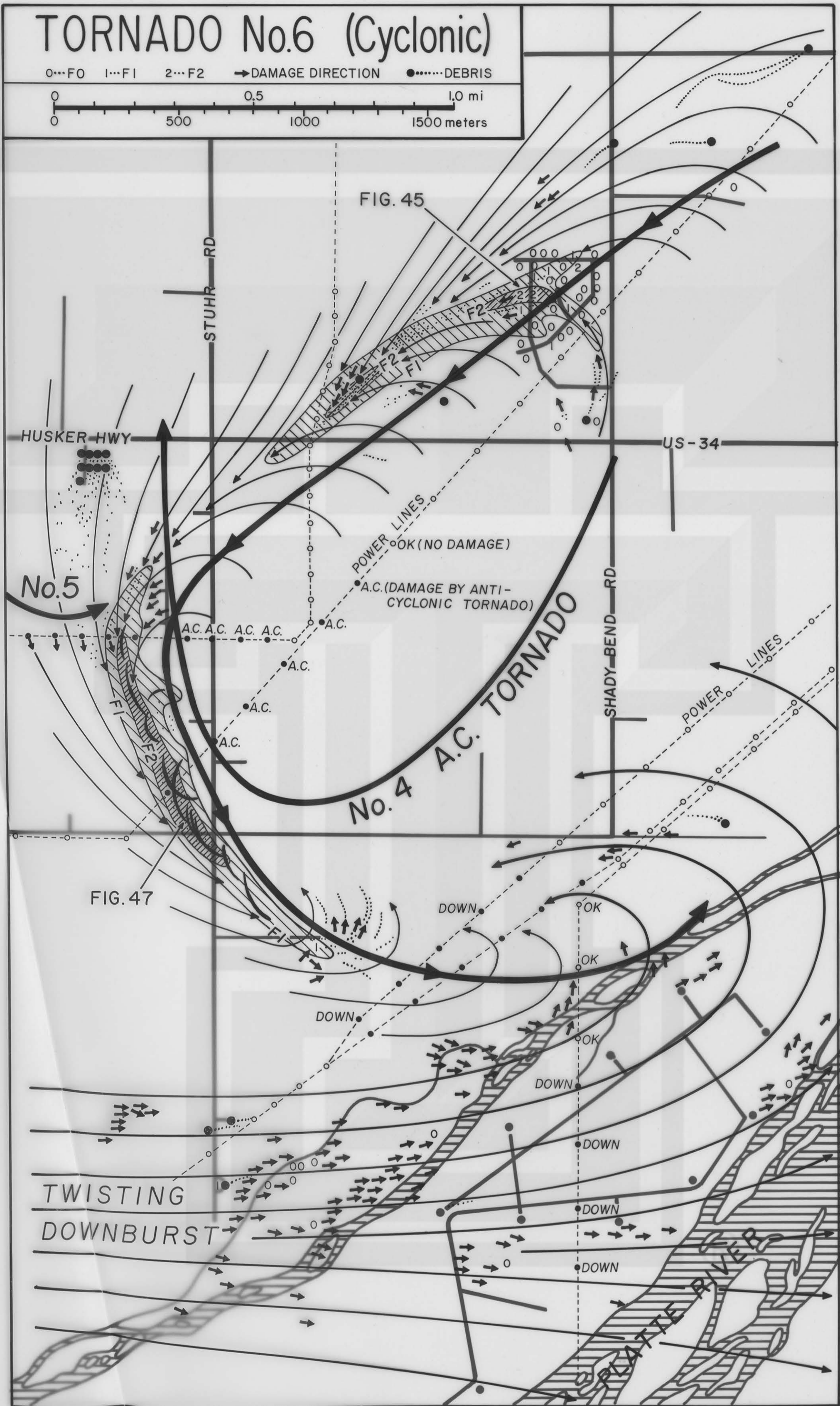
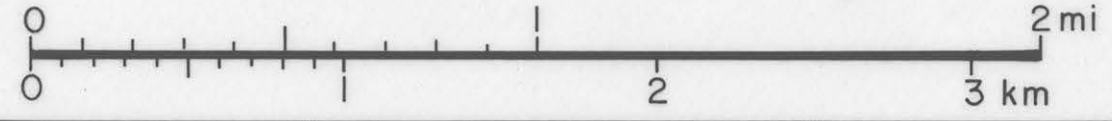


Fig. 44
30%

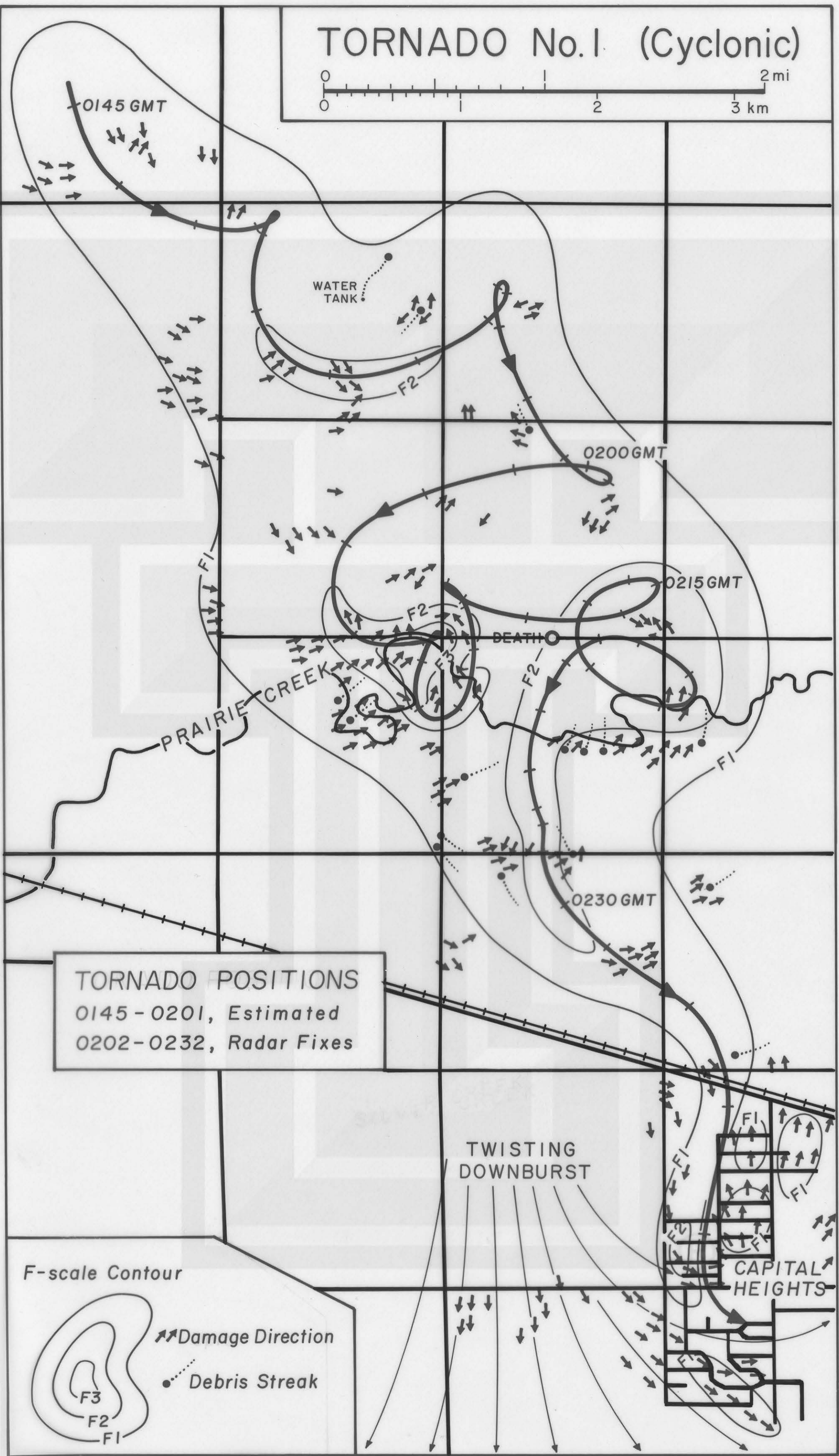


186202A
37%

TORNADO No. 1 (Cyclonic)

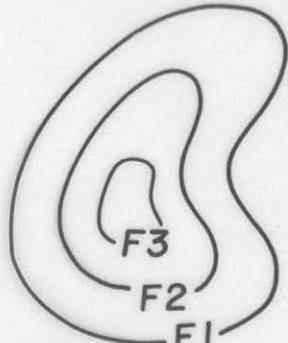


30%



TORNADO POSITIONS
0145 - 0201, Estimated
0202 - 0232, Radar Fixes

F-scale Contour



↗ Damage Direction
• Debris Streak

TWISTING
DOWNBURST

CAPITAL
HEIGHTS